

急傾斜地の崩壊区域調書

様式5-4 危害のおそれのある土地等の座標位置図

調査年度

2023

急傾斜地の位置

箇所番号

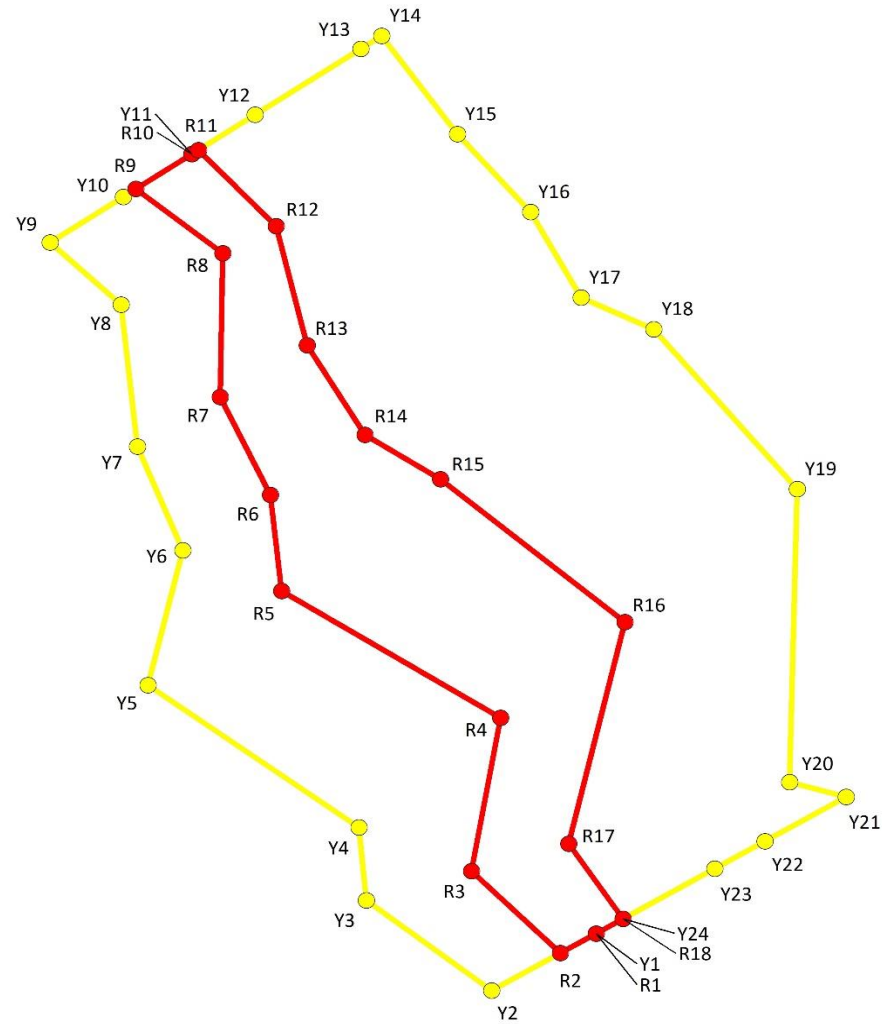
II-062K2035-1

箇所名

新橋2

所在地

富里市新橋



急傾斜地の崩壊区域調書

様式5-5 危害のおそれのある土地の座標一覧

| | |
|------|------|
| 調査年度 | 2023 |
|------|------|

| | | | | | | | | | | | |
|--------------------------|-----------|---------------|------|------|------|-------------------------------|-----------|----------|------|------|------|
| 急傾斜地の位置 | 箇所番号 | II-062K2035-1 | 箇所名 | 新橋2 | 所在地 | 富里市新橋 | | | | | |
| 危害のおそれのある区域の座標(土砂災害警戒区域) | | | | | | 著しい危害のおそれのある区域の座標(土砂災害特別警戒区域) | | | | | |
| 地点記号 | X(m) | Y(m) | 地点記号 | X(m) | Y(m) | 地点記号 | X(m) | Y(m) | 地点記号 | X(m) | Y(m) |
| Y1 | -30444.77 | 42773.71 | | | | R1 | -30444.77 | 42773.71 | | | |
| Y2 | -30448.70 | 42766.79 | | | | R2 | -30446.12 | 42771.33 | | | |
| Y3 | -30442.49 | 42758.48 | | | | R3 | -30440.47 | 42765.44 | | | |
| Y4 | -30437.46 | 42757.99 | | | | R4 | -30429.94 | 42767.38 | | | |
| Y5 | -30427.69 | 42744.01 | | | | R5 | -30421.21 | 42752.87 | | | |
| Y6 | -30418.42 | 42746.32 | | | | R6 | -30414.60 | 42752.12 | | | |
| Y7 | -30411.28 | 42743.32 | | | | R7 | -30407.88 | 42748.81 | | | |
| Y8 | -30401.52 | 42742.24 | | | | R8 | -30397.97 | 42748.97 | | | |
| Y9 | -30397.23 | 42737.54 | | | | R9 | -30393.56 | 42743.22 | | | |
| Y10 | -30394.10 | 42742.38 | | | | R10 | -30391.16 | 42746.92 | | | |
| Y11 | -30391.16 | 42746.92 | | | | R11 | -30390.87 | 42747.37 | | | |
| Y12 | -30388.45 | 42751.11 | | | | R12 | -30396.11 | 42752.50 | | | |
| Y13 | -30383.91 | 42758.13 | | | | R13 | -30404.31 | 42754.57 | | | |
| Y14 | -30383.02 | 42759.50 | | | | R14 | -30410.46 | 42758.39 | | | |
| Y15 | -30389.78 | 42764.50 | | | | R15 | -30413.53 | 42763.39 | | | |
| Y16 | -30395.15 | 42769.35 | | | | R16 | -30423.35 | 42775.61 | | | |
| Y17 | -30401.03 | 42772.71 | | | | R17 | -30438.60 | 42771.88 | | | |
| Y18 | -30403.20 | 42777.52 | | | | R18 | -30443.76 | 42775.48 | | | |
| Y19 | -30414.21 | 42787.02 | | | | | | | | | |
| Y20 | -30434.35 | 42786.52 | | | | | | | | | |
| Y21 | -30435.36 | 42790.26 | | | | | | | | | |
| Y22 | -30438.42 | 42784.88 | | | | | | | | | |
| Y23 | -30440.30 | 42781.57 | | | | | | | | | |
| Y24 | -30443.76 | 42775.48 | | | | | | | | | |
| | | | | | | | | | | | |
| | | | | | | | | | | | |
| | | | | | | | | | | | |
| | | | | | | | | | | | |
| | | | | | | | | | | | |
| | | | | | | | | | | | |
| | | | | | | | | | | | |
| | | | | | | | | | | | |
| | | | | | | | | | | | |
| | | | | | | | | | | | |
| | | | | | | | | | | | |
| | | | | | | | | | | | |
| | | | | | | | | | | | |
| | | | | | | | | | | | |
| | | | | | | | | | | | |
| | | | | | | | | | | | |
| | | | | | | | | | | | |
| | | | | | | | | | | | |
| | | | | | | | | | | | |
| | | | | | | | | | | | |
| | | | | | | | | | | | |
| | | | | | | | | | | | |
| | | | | | | | | | | | |
| | | | | | | | | | | | |
| | | | | | | | | | | | |
| | | | | | | | | | | | |
| | | | | | | | | | | | |
| | | | | | | | | | | | |
| | | | | | | | | | | | |
| | | | | | | | | | | | |
| | | | | | | | | | | | |
| | | | | | | | | | | | |
| | | | | | | | | | | | |
| | | | | | | | | | | | |
| | | | | | | | | | | | |
| | | | | | | | | | | | |
| | | | | | | | | | | | |
| | | | | | | | | | | | |
| | | | | | | | | | | | |
| | | | | | | | | | | | |
| | | | | | | | | | | | |
| | | | | | | | | | | | |
| | | | | | | | | | | | |
| | | | | | | | | | | | |
| | | | | | | | | | | | |
| | | | | | | | | | | | |
| | | | | | | | | | | | |
| | | | | | | | | | | | |
| | | | | | | | | | | | |
| | | | | | | | | | | | |
| | | | | | | | | | | | |
| | | | | | | | | | | | |
| | | | | | | | | | | | |
| | | | | | | | | | | | |
| | | | | | | | | | | | |
| | | | | | | | | | | | |
| | | | | | | | | | | | |
| | | | | | | | | | | | |
| | | | | | | | | | | | |
| | | | | | | | | | | | |
| | | | | | | | | | | | |
| | | | | | | | | | | | |
| | | | | | | | | | | | |
| | | | | | | | | | | | |
| | | | | | | | | | | | |
| | | | | | | | | | | | |
| | | | | | | | | | | | |
| | | | | | | | | | | | |
| | | | | | | | | | | | |
| | | | | | | | | | | | |
| | | | | | | | | | | | |
| | | | | | | | | | | | |
| | | | | | | | | | | | |
| | | | | | | | | | | | |
| | | | | | | | | | | | |
| | | | | | | | | | | | |
| | | | | | | | | | | | |
| | | | | | | | | | | | |
| | | | | | | | | | | | |
| | | | | | | | | | | | |
| | | | | | | | | | | | |
| | | | | | | | | | | | |
| | | | | | | | | | | | |
| | | | | | | | | | | | |

平面直角座標系:第Ⅳ系(測地成果2011)

急傾斜地の崩壊区域調査

様式5-4 危害のおそれのある土地等の座標位置図

調査年度

2023

急傾斜地の位置

箇所番号

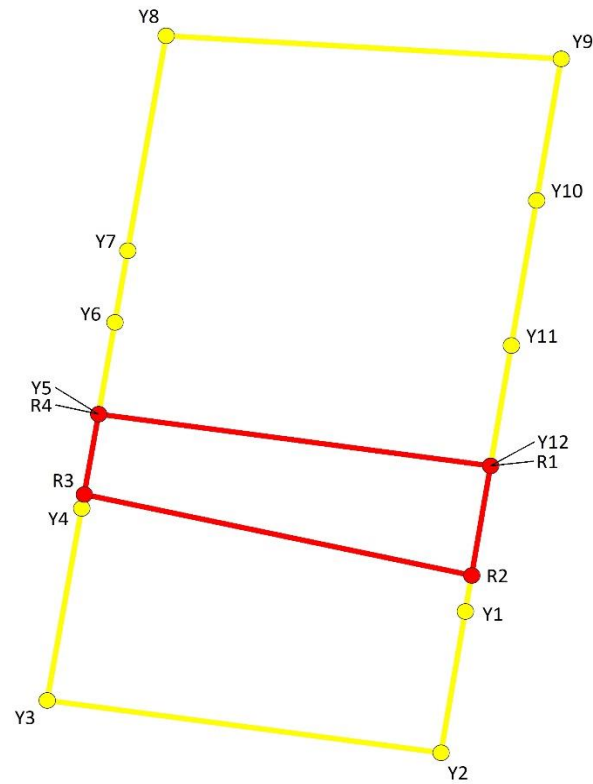
II-062K2035-2

箇所名

新橋2

所在地

富里市新橋



1:250

0 6 12 m

急傾斜地の崩壊区域調書

様式5-5 危害のおそれのある土地の座標一覧

| | |
|------|------|
| 調査年度 | 2023 |
|------|------|

| | | | | | | |
|---------|------|---------------|-----|-----|-----|-------|
| 急傾斜地の位置 | 箇所番号 | II-062K2035-2 | 箇所名 | 新橋2 | 所在地 | 富里市新橋 |
|---------|------|---------------|-----|-----|-----|-------|

[illegible]

平面直角座標系:第Ⅸ系(測地成果2011)

急傾斜地の崩壊区域調査

様式5-4 危害のおそれのある土地等の座標位置図

調査年度

2023

急傾斜地の位置

箇所番号

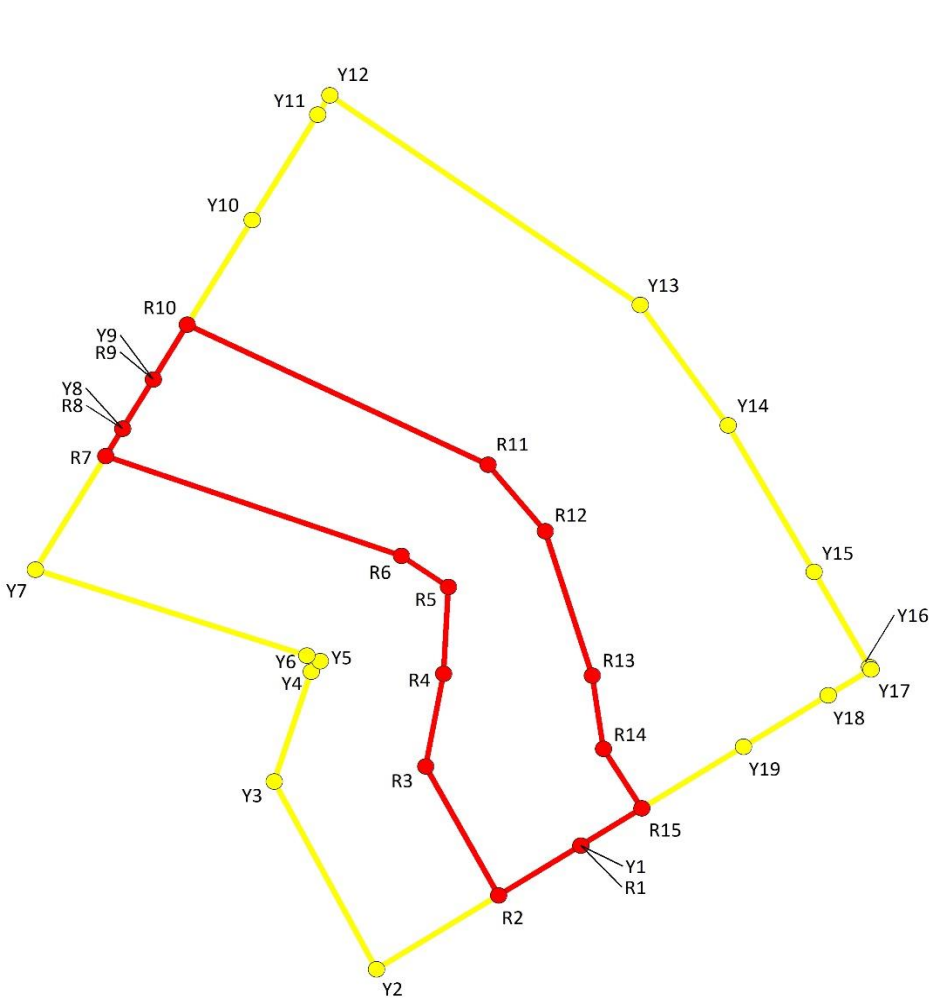
II-062K2035-3

箇所名

新橋2

所在地

富里市新橋



急傾斜地の崩壊区域調書

様式5-5 危害のおそれのある土地の座標一覧

| | |
|------|------|
| 調査年度 | 2023 |
|------|------|

[illegible]

平面直角座標系:第Ⅳ系(測地成果2011)